7251/12/013

REV | MWC DRAWING NUMBER | CODE

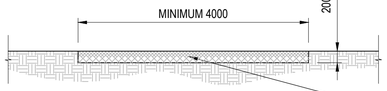

ACCESS RAMP/HARDSTAND/TRACK DIMENSIONS

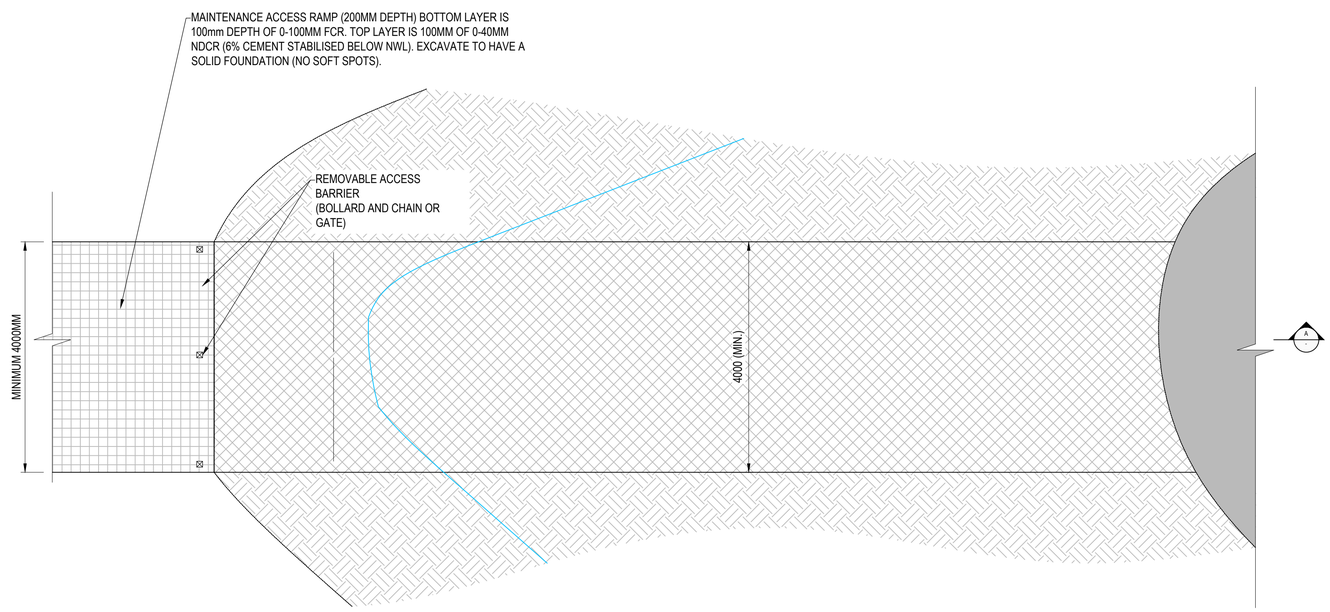

PLAN

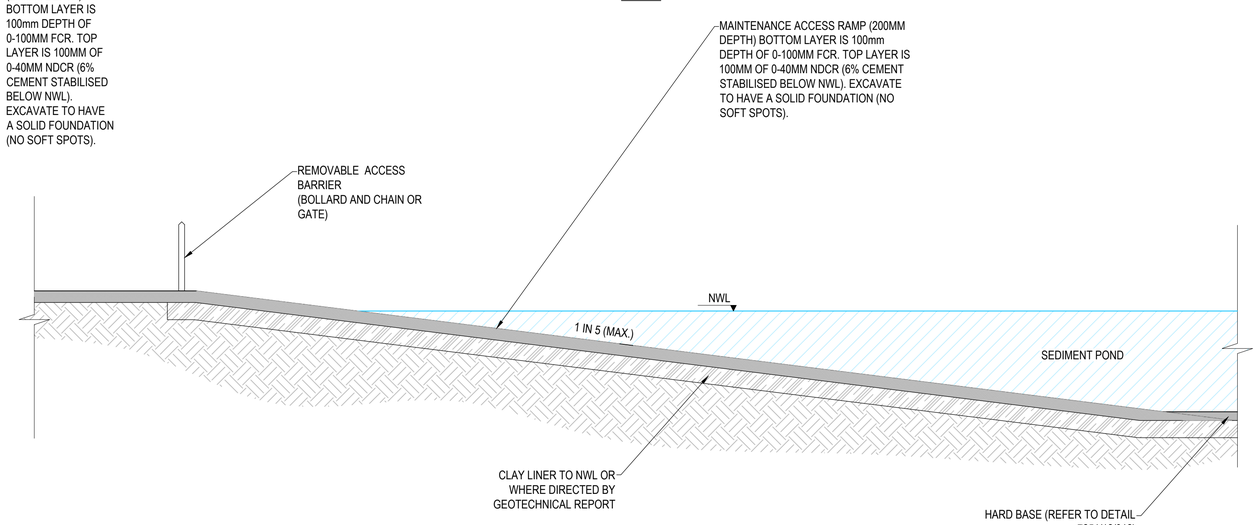

SECTION A-A

NOTE:

- GENERALLY THREE REMOVABLE BOLLARDS FITTED WITH A CHAIN AT WAIST HEIGHT (900MM OFF THE GROUND AVOIDING TRIP HAZARD) ARE TO BE INSTALLED WHERE THE MAINTENANCE TRACK MEETS THE WATER'S EDGE. A BOLLARD IS LOCATED ON EITHER SIDE OF THE TRACK WITH 1 IN THE MIDDLE OF IT AND A CHAIN CONNECTING THEM ALL TOGETHER. TALL OBSTRUCTIVE VEGETATION COMBINED WITH LARGE SPORADIC ROCK PLACEMENT SHOULD ALSO BE INSTALLED AROUND THE SEDIMENT POND ON EITHER SIDE OF THE TRACK TO ENSURE A PRAM, BIKE OR VEHICLE ETC CANT ENTER THE WATER.
- GEOTECHNICAL REPORT FOR WETLANDS MUST INCLUDE PERMEABILITY TEST, GROUND WATER TABLE INFORMATION AND SALINITY TESTS. REPORT DICTATES THICKNESS AND COMPACTION FOR THE CLAY LINER AND ALSO THE QUALITY OF THE TOPSOIL.

BOLLARD NOTES:

- TIMBER BOLLARDS TO BE CHAMFERED (40MM) INTO A FOUR SIDED PYRAMID TOP POST.
- TO BE MADE OF CYPRESS PINE TIMBER OR EQUIVALENT (200MM X 200MM).
- CONTAIN A MASS CONCRETE FOOTING (32MPA).
- BE FITTED WITH BOTH MELBOURNE WATER & COUNCIL (DUAL AUTHORITY) INDEPENDENT LOCKING CAPABILITY.

REV	DESCRIPTION	COMPANY	PROJECT OR WO NUMBER	DRAWN	ENG. CHECK	PR. MAN. APP'D	DATE

Melbourne Water

DRAFTER	DESIGNER	DESIGN MANAGER APPROVAL	PROJECT MANAGER APPROVAL
DRAFTING CHECK	ENGINEERING REVIEW		

TITLE STANDARD DRAWING

SEDIMENT POND MAINTENANCE ACCESS RAMP/HARDSTAND/TRACK

PROJECT DATUM | Original Size | SCALE

MELBOURNE WATER CORPORATION

CODE | 7251/12/013 | REV

MWC DRAWING NUMBER